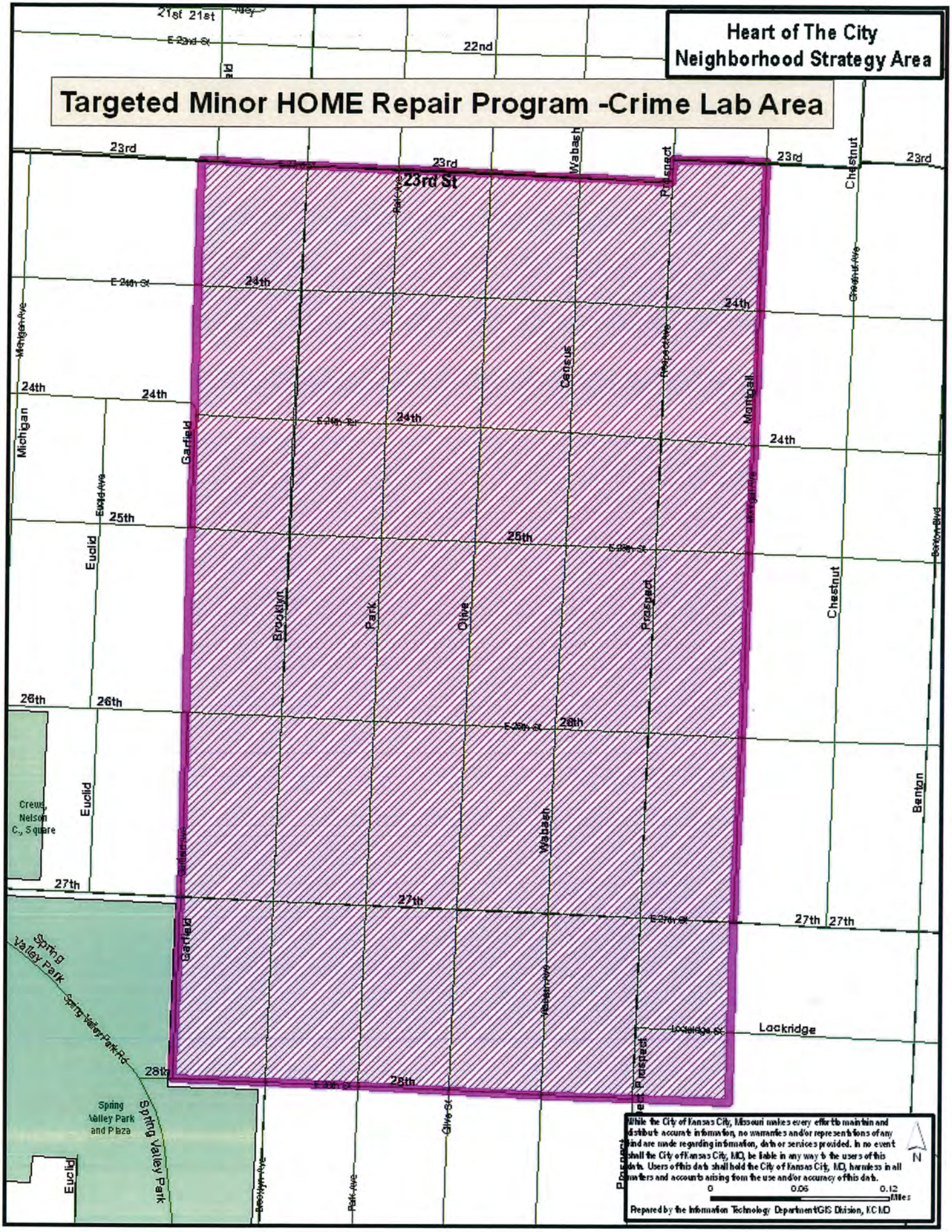
Heart of The City
Neighborhood Strategy Area
Targeted Minor HOME Repair Program -Crime Lab Area
23rd St
23rd
24th
25th
26th
27th
28th
Lockridge
Michigan
Euclid
Garfield
Brooklyn
Park
Olive
Wabash
Prospect
Census
Montgall
Chestnut
Benton
Crews, Nelson C., Square
Spring Valley Park
Spring Valley Park and Plaza
Spring Valley Park Rd
Olive St
Park Ave
Brooklyn Ave
Wabash Ave
Prospect Ave
Chestnut Ave
Benton Blvd
Lockridge St
E 23rd St
E 24th St
E 25th St
E 26th St
E 27th St
E 28th St
21st
22nd
While the City of Kansas City, Missouri makes every effort to maintain and distribute accurate information, no warranties and/or representations of any kind are made regarding information, data or services provided. In no event shall the City of Kansas City, MO, be liable in any way to the users of this data. Users of this data shall hold the City of Kansas City, MO, harmless in all matters and accounts arising from the use and/or accuracy of this data.
0
0.06
0.12
Miles
N
Prepared by the Information Technology Department/GIS Division, KCMO

Heart of The City
Neighborhood Strategy Area
Targeted Minor Home Repair Program- Santa Fe/Benton Corridor Area
E 26th St
E 27th St
Lockridge St
E 28th St
Victor St
E 29th St
E 30th St
E 30th Ter
E 31st St
E 32nd St
E Linwood Blvd
E 33rd St
E 28th Ter
Walrond Ave
College Ave
Askew Ave
Bales Ave
Monroe Ave
Chestnut Ave
Benton Blvd
Agnes Ave
Indiana Ave
Cleveland Ave
South Benton Ave
Bellefontaine Ave
31st St
31st St
Central Park
While the City of Kansas City, Missouri makes every effort to maintain and distribute accurate information, no warranties and/or representations of any kind are made regarding information, data or services provided. In no event shall the City of Kansas City, MO, be liable in any way to the users of this data. Users of this data shall hold the City of Kansas City, MO, harmless in all matters and accounts arising from the use and/or accuracy of this data.
0
0.07
0.14
Miles
N
Prepared by the Information Technology Department/GIS Division, KCMO

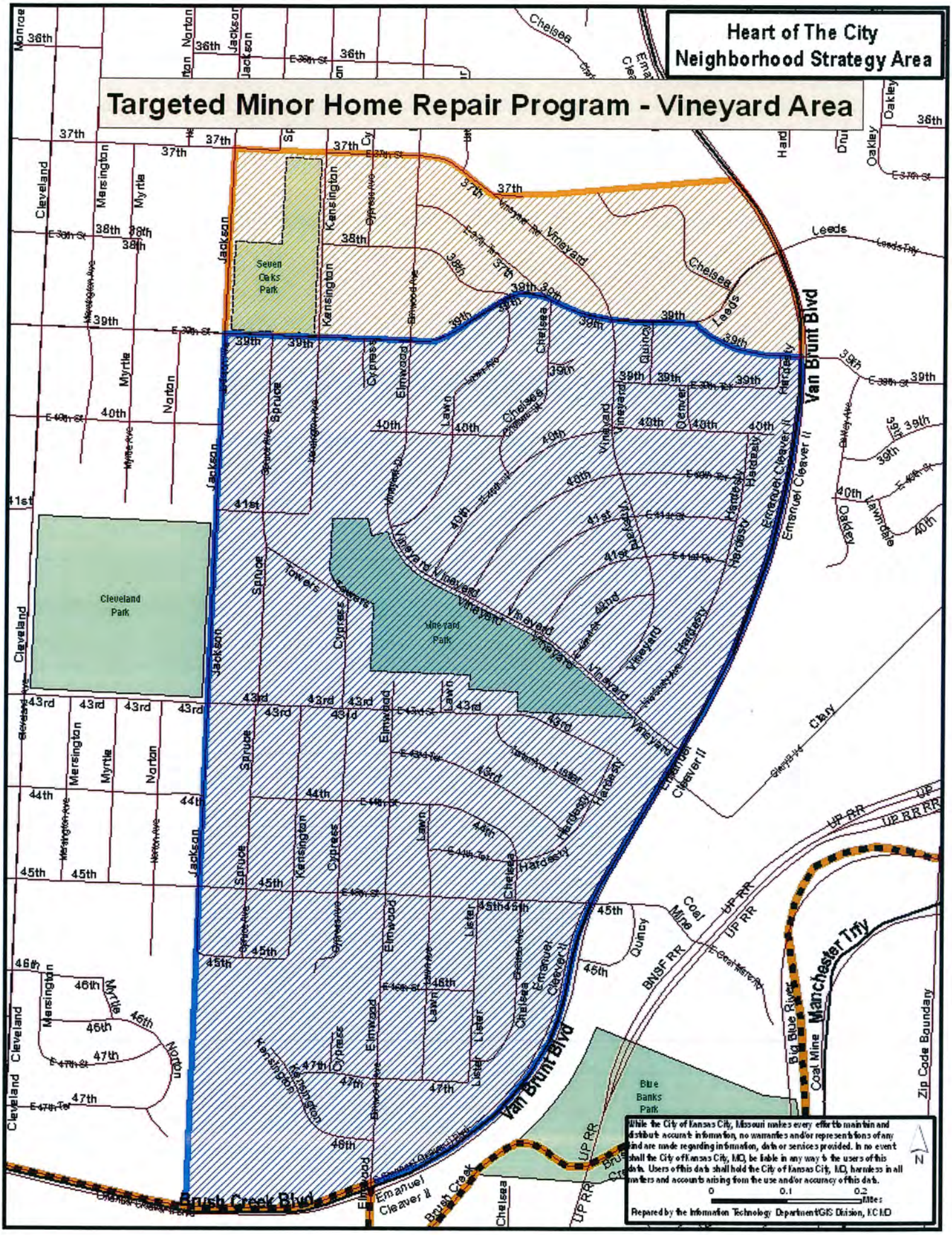
Heart of The City
Neighborhood Strategy Area
Targeted Minor Home Repair Program - Vineyard Area
Seven Oaks Park
Cleveland Park
Vineyard Park
Blue Banks Park
Van Brunt Blvd
Brush Creek Blvd
Manchester Trfy
Emanuel Cleaver II
Vineyard
Chelsea
Leeds
Hardesty
Lister
Spruce
Kensington
Cypress
Elmwood
Lawn
Quincy
Denver
Towers
Cleveland
Mersington
Myrtle
Norton
Jackson
Oakley
Lawndale
Clary
Coal Mine
Big Blue River
Zip Code Boundary
BNSF RR
UP RR
While the City of Kansas City, Missouri makes every effort to maintain and distribute accurate information, no warranties and/or representations of any kind are made regarding information, data or services provided. In no event shall the City of Kansas City, MO, be liable in any way to the users of this data. Users of this data shall hold the City of Kansas City, MO, harmless in all matters and accounts arising from the use and/or accuracy of this data.
0 0.1 0.2 Miles
Prepared by the Information Technology Department/GIS Division, KCMO
N

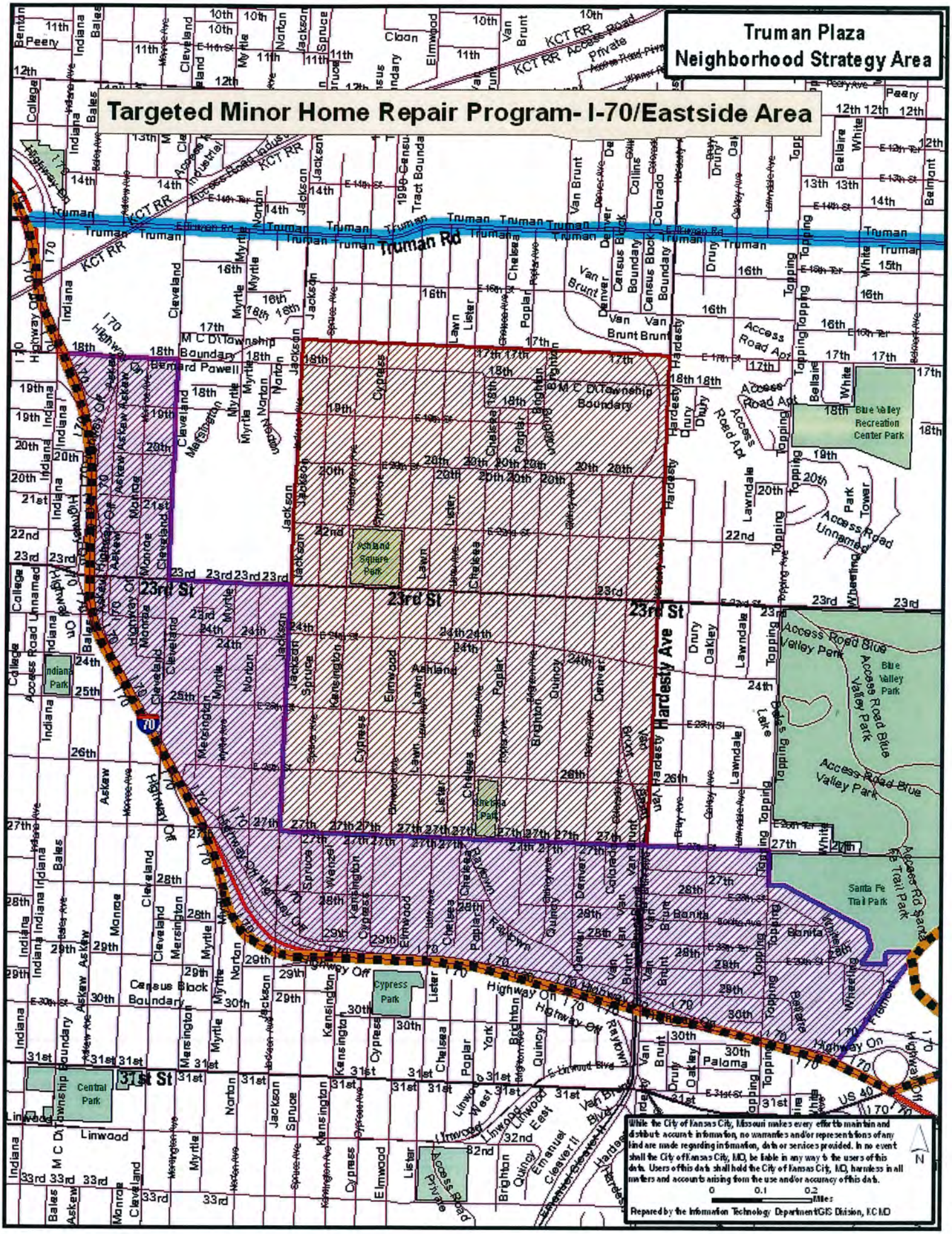
Truman Plaza
Neighborhood Strategy Area
Targeted Minor Home Repair Program- I-70/Eastside Area
Truman Rd
23rd St
31st St
Hardesty Ave
Blue Valley Recreation Center Park
Blue Valley Park
Ashland Square Park
Indiana Park
Cypress Park
Central Park
Santa Fe Trail Park
M C D Township Boundary
Census Block Boundary
Highway Off
Highway On
While the City of Kansas City, Missouri makes every effort to maintain and distribute accurate information, no warranties and/or representations of any kind are made regarding information, data or services provided. In no event shall the City of Kansas City, MO, be liable in any way to the users of this data. Users of this data shall hold the City of Kansas City, MO, harmless in all matters and accounts arising from the use and/or accuracy of this data.
0 0.1 0.2 Miles
Prepared by the Information Technology Department/GIS Division, KCMO

Midtown/Plaza
Neighborhood Strategy Area
Targeted Minor Home Repair Program- Plaza/Westport Single Family Core Area
44th
45th
46th
Summit
Jefferson
Washington
Broadway
Corbin
Headwood
Pennsylvania
While the City of Kansas City, Missouri makes every effort to maintain and distribute accurate information, no warranties and/or representations of any kind are made regarding information, data or services provided. In no event shall the City of Kansas City, MO, be liable in any way to the users of this data. Users of this data shall hold the City of Kansas City, MO, harmless in all matters and accounts arising from the use and/or accuracy of this data.
0
0.03
0.06
Miles
N
Prepared by the Information Technology Department/GIS Division, KCMO

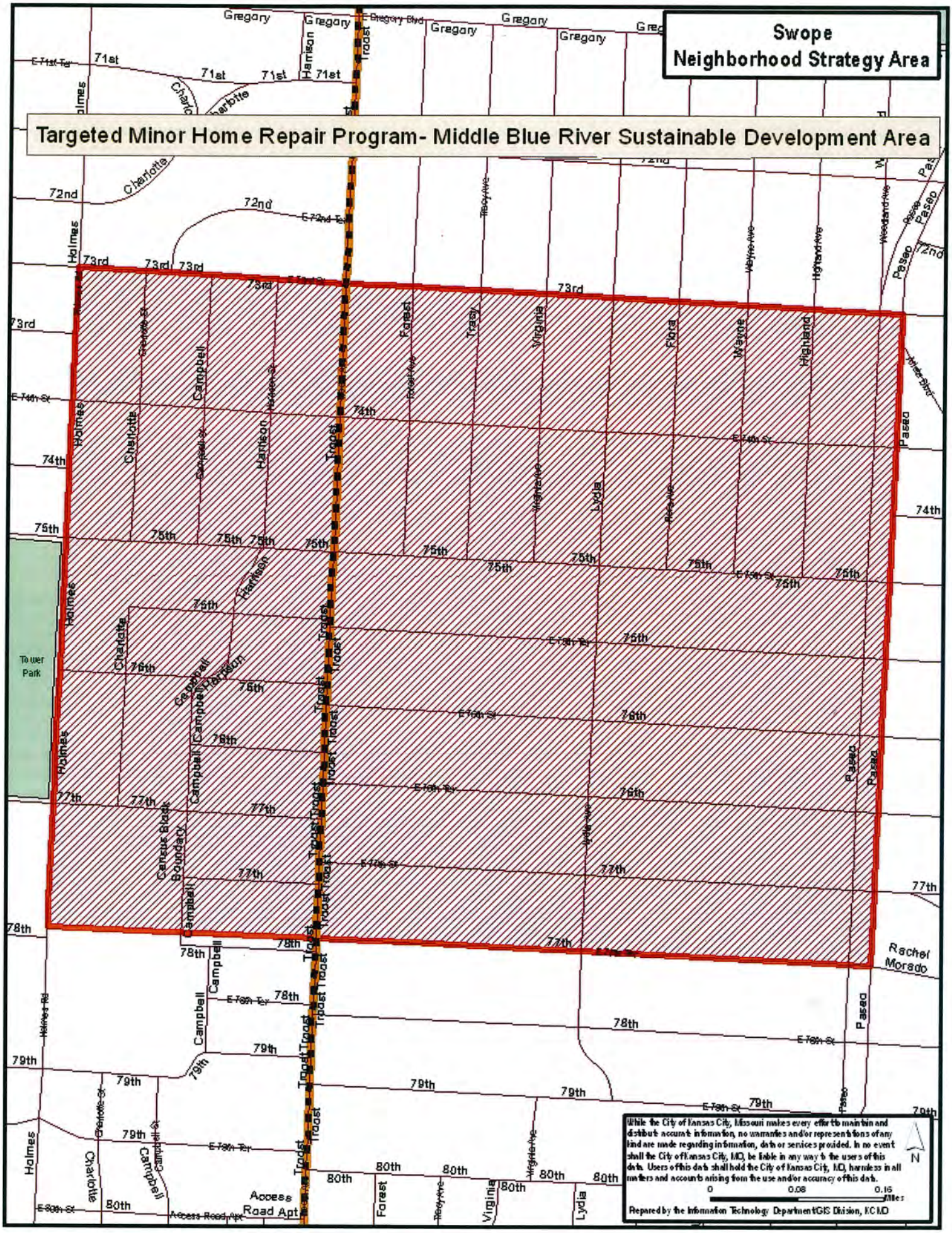
Swope
Neighborhood Strategy Area
Targeted Minor Home Repair Program- Middle Blue River Sustainable Development Area
Gregory
71st
72nd
73rd
74th
75th
76th
77th
78th
79th
80th
Holmes
Charlotte
Campbell
Harrison
Troost
Forest
Trasy
Virginia
Flora
Wayne
Highland
Paseo
Tower Park
Census Block Boundary
Rachel Morado
Access Road Apt
While the City of Kansas City, Missouri makes every effort to maintain and distribute accurate information, no warranties and/or representations of any kind are made regarding information, data or services provided. In no event shall the City of Kansas City, MO, be liable in any way to the users of this data. Users of this data shall hold the City of Kansas City, MO, harmless in all matters and accounts arising from the use and/or accuracy of this data.
0
0.08
0.16
Miles
N
Prepared by the Information Technology Department GIS Division, KCMO

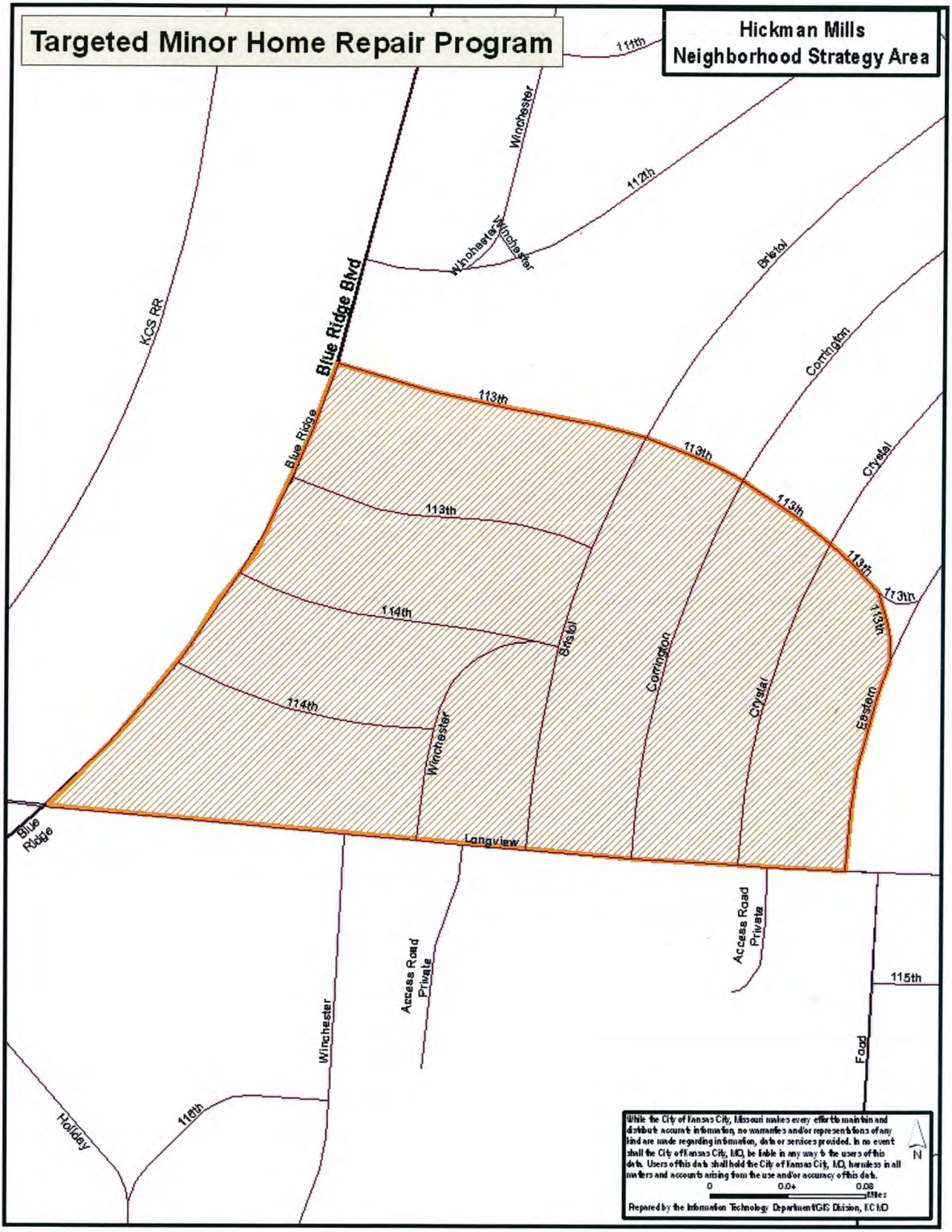
Targeted Minor Home Repair Program
Hickman Mills
Neighborhood Strategy Area
111th
Winchester
112th
Winchester
Winchester
Bristol
KCS RR
Blue Ridge Blvd
Corrington
113th
Blue Ridge
113th
Crystal
113th
113th
113th
113th
113th
114th
Bristol
Corrington
Crystal
Eastern
114th
Winchester
Blue Ridge
Longview
Access Road Private
Access Road Private
115th
Winchester
Holiday
116th
Faad
While the City of Kansas City, Missouri makes every effort to maintain and distribute accurate information, no warranties and/or representations of any kind are made regarding information, data or services provided. In no event shall the City of Kansas City, MO, be liable in any way to the users of this data. Users of this data shall hold the City of Kansas City, MO, harmless in all matters and accounts arising from the use and/or accuracy of this data.
0
0.04
0.08
Miles
N
Prepared by the Information Technology Department/GIS Division, KCMO