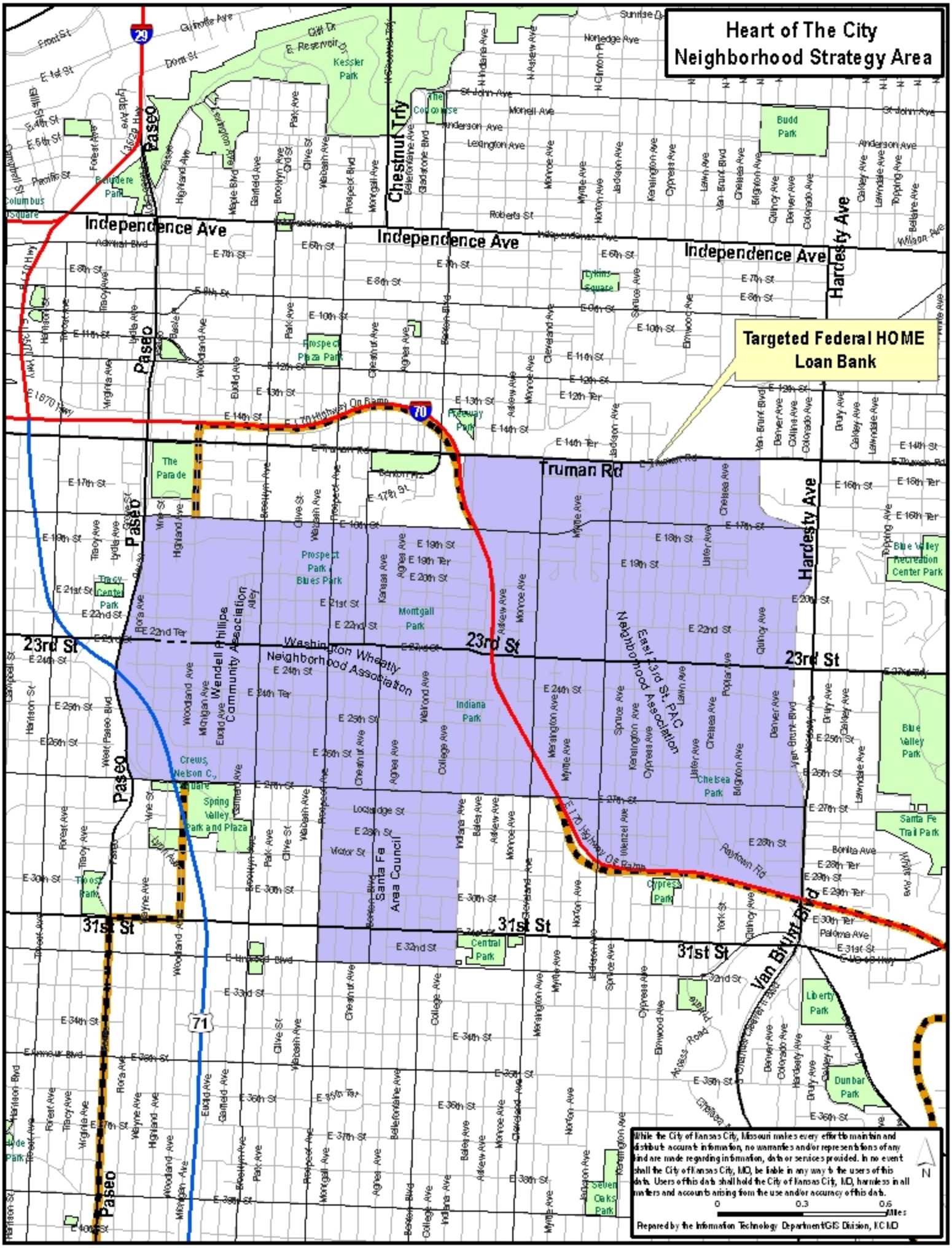
Heart of The City
Neighborhood Strategy Area
Targeted Federal HOME
Loan Bank
Independence Ave
Truman Rd
23rd St
31st St
Paseo
Chestnut Trfy
Hardesty Ave
Van Brunt Blvd
Washington Wheatly
Neighborhood Association
Wendell Phillips
Community Association
East 23rd St. PAC
Neighborhood Association
Santa Fe
Area Council
Kessler Park
The Concourse
Budd Park
Lykins Square
Prospect Plaza Park
Freeway Park
The Parade
Prospect Park
Blues Park
Montgall Park
Indiana Park
Blue Valley Recreation Center Park
Blue Valley Park
Santa Fe Trail Park
Chelsea Park
Cypress Park
Central Park
Liberty Park
Dunbar Park
Seven Oaks Park
Tracy Center Park
Crews, Nelson C., Square
Spring Valley Park and Plaza
Troost Park
Hyde Park
Columbus Square
Belvidere Park
While the City of Kansas City, Missouri makes every effort to maintain and distribute accurate information, no warranties and/or representations of any kind are made regarding information, data or services provided. In no event shall the City of Kansas City, MO, be liable in any way to the users of this data. Users of this data shall hold the City of Kansas City, MO, harmless in all matters and accounts arising from the use and/or accuracy of this data.
0
0.3
0.6
Miles
N
Prepared by the Information Technology Department/GIS Division, KCMO

Heart of The City Neighborhood Strategy Area

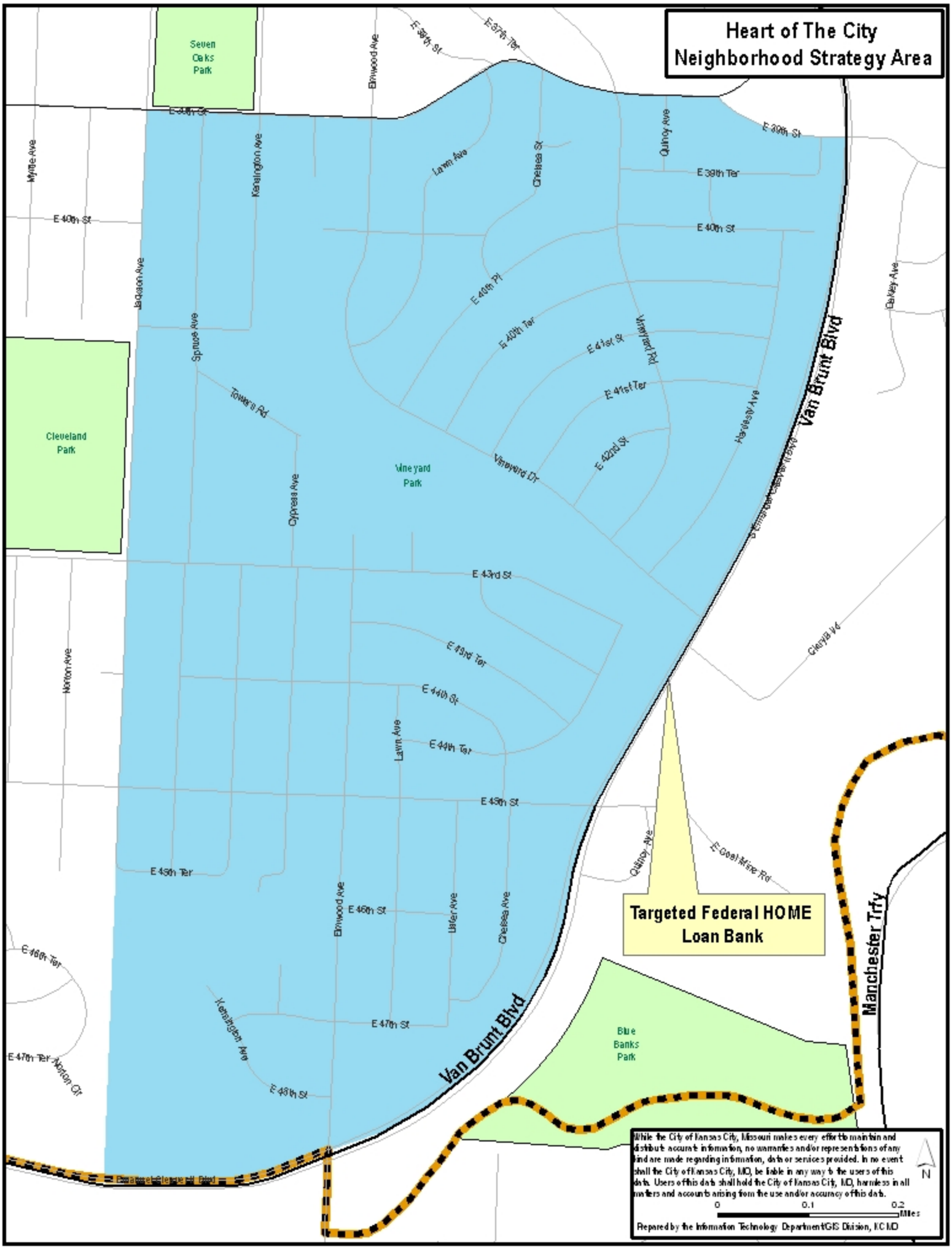

While the City of Kansas City, Missouri makes every effort to maintain and distribute accurate information, no warranties and/or representations of any kind are made regarding information, data or services provided. In no event shall the City of Kansas City, MO, be liable in any way to the users of this data. Users of this data shall hold the City of Kansas City, MO, harmless in all matters and accounts arising from the use and/or accuracy of this data.

0 0.1 0.2 Miles

N

Prepared by the Information Technology Department/GIS Division, KCMO

Hickman Mills Neighborhood Strategy Area

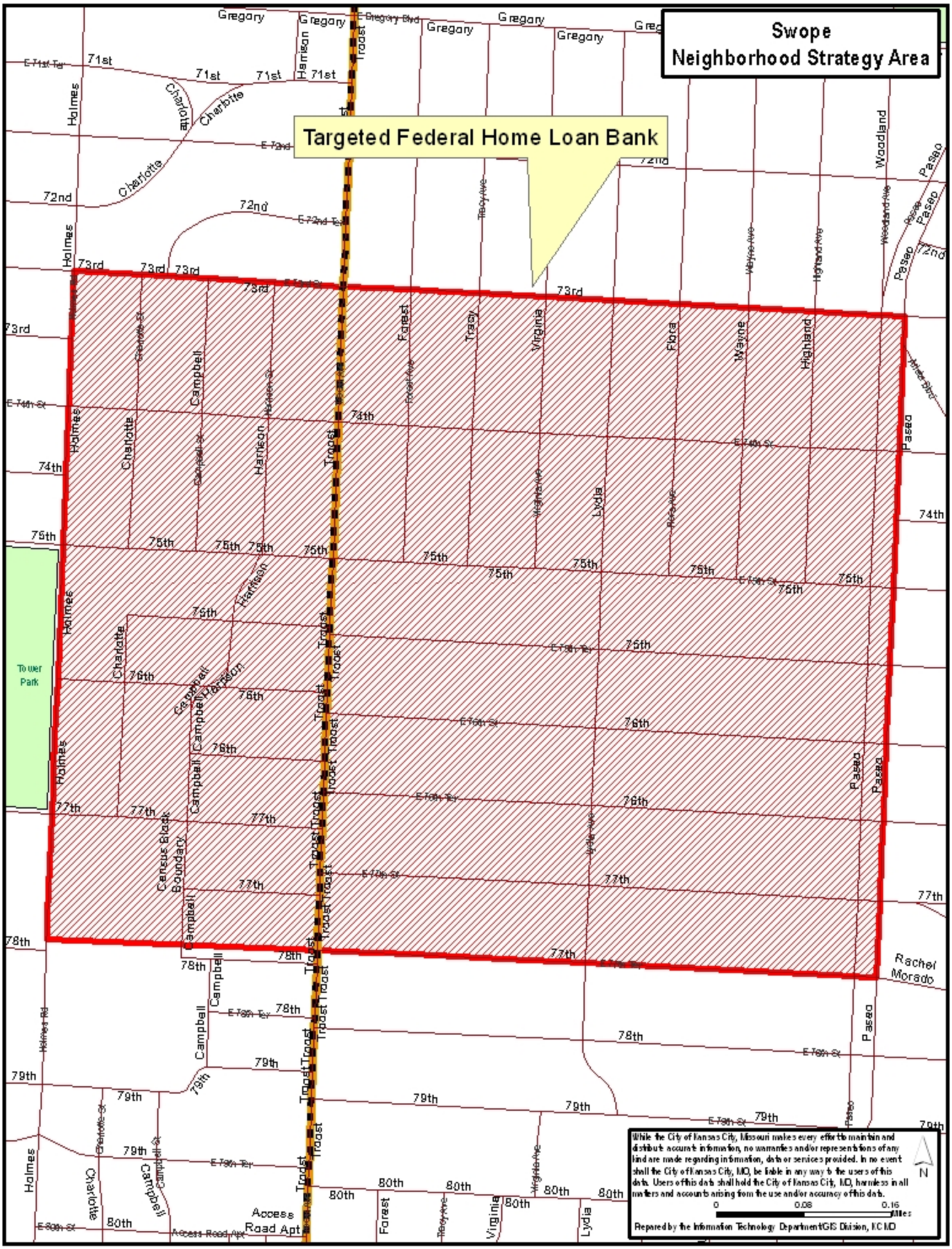
Swope
Neighborhood Strategy Area
Targeted Federal Home Loan Bank
Gregory
Gregory Blvd
71st
72nd
73rd
74th
75th
76th
77th
78th
79th
80th
Holmes
Charlotte
Campbell
Harrison
Troost
Forest
Tracy
Virginia
Flora
Wayne
Highland
Lydia
Woodland
Paseo
Rachel Morado
Tower Park
Census Block Boundary
Access Road Apt
While the City of Kansas City, Missouri makes every effort to maintain and distribute accurate information, no warranties and/or representations of any kind are made regarding information, data or services provided. In no event shall the City of Kansas City, MO, be liable in any way to the users of this data. Users of this data shall hold the City of Kansas City, MO, harmless in all matters and accounts arising from the use and/or accuracy of this data.
0 0.08 0.16 Miles
N
Prepared by the Information Technology Department/GIS Division, KCMO